PLAN AND PROFILE
OF A
RAIL ROAD ROUTE
FROM
GROTON TO TOWNSEND

Felton and Parker Engineers
1850

Scale of Plan 2000 Feet to an Inch.

PROFILE.

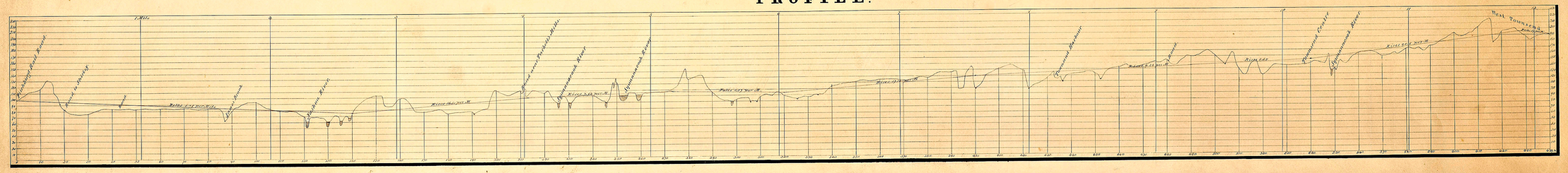

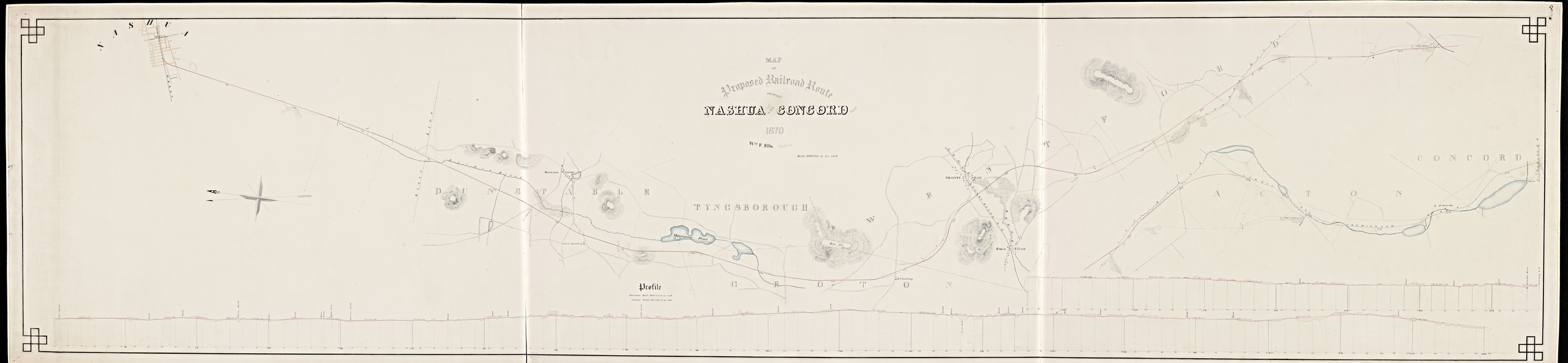
MAP
OF
Proposed Railroad Route
BETWEEN
NASHUA & CONCORD
1870
Wm F. Ellis.
Scale 1000 feet to one inch.
NASHUA
DUNSTABLE
TYNGSBOROUGH
GROTON
WESTFORD
ACTON
CONCORD
Boston Lowell R.R.
Nashua & Lowell R.R.
Boston Concord & Montreal R.R.
Boston & Maine R.R.
Nashua & Nashoba R.R.
Nashoba Station
Nashoba
Massapoag Pond
Groton Junction
Groton
Graniteville
Graniteville Station
Forge Village
Concord Junction
Concord
Profile
Horizontal Scale 1000 feet to an inch
Vertical Scale 100 feet to an inch

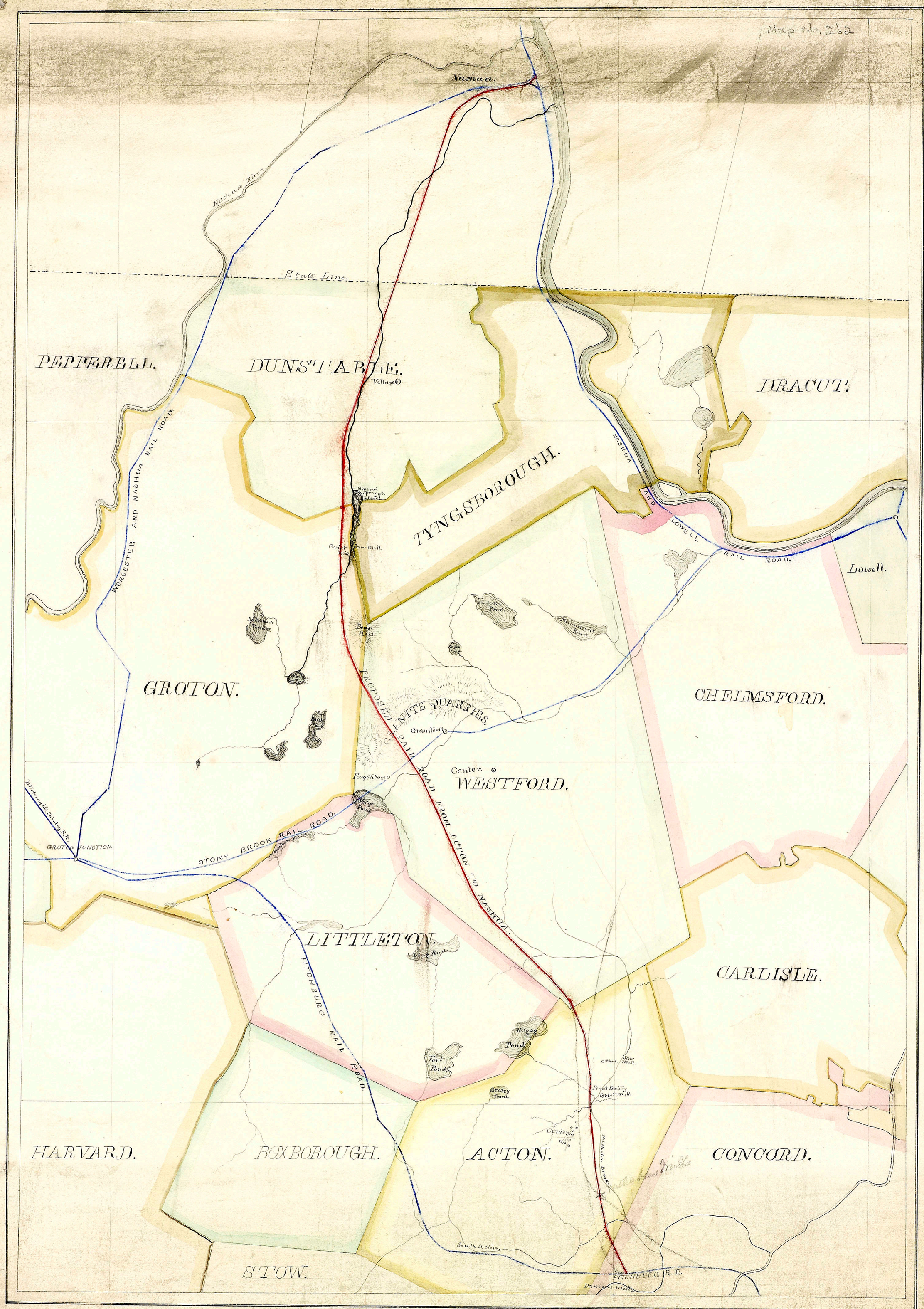

Map
mass
RR
1871
vault #262

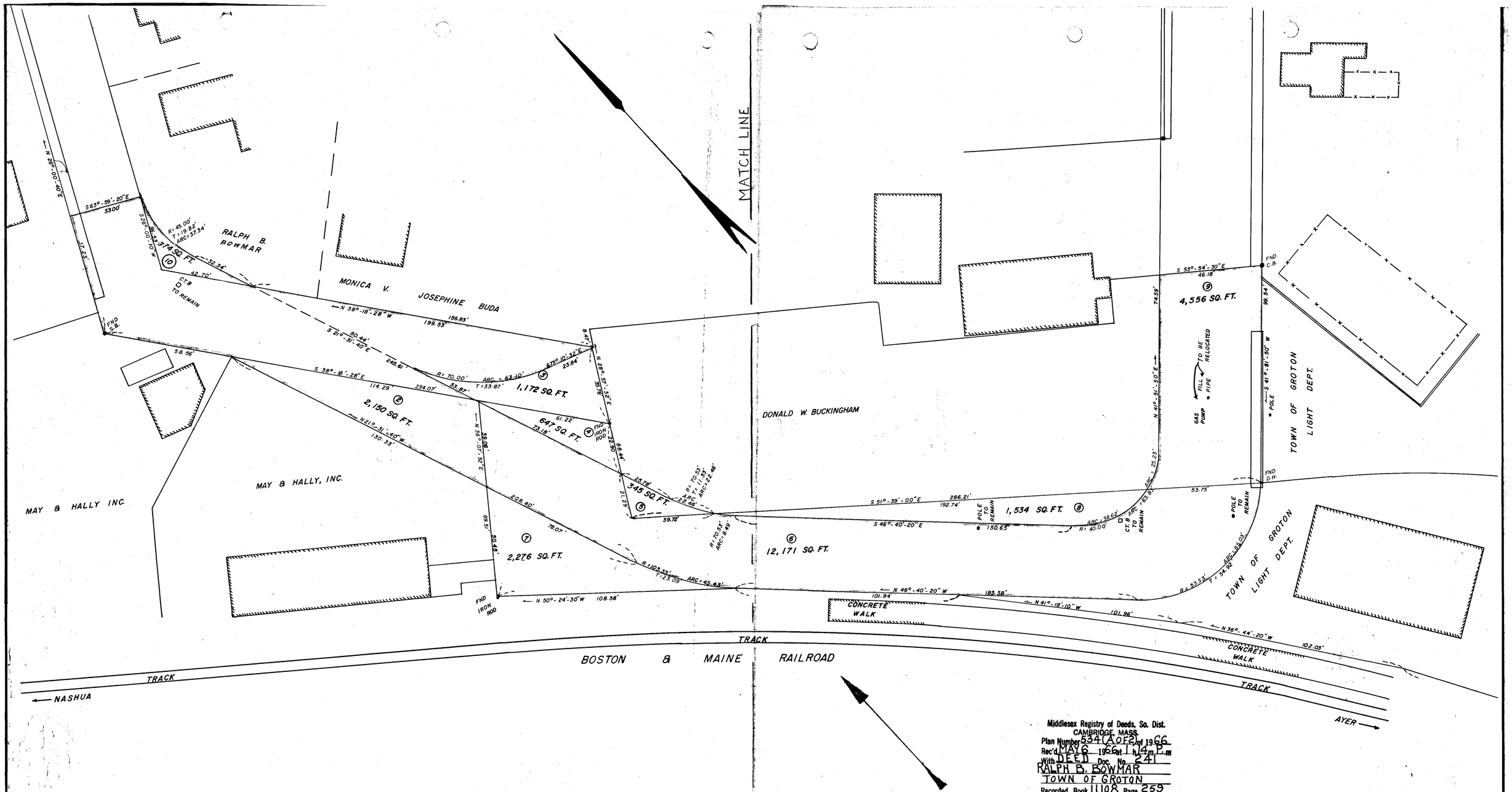

GROTON PLANNING BOARD
APPROVAL UNDER SUBDIVISION CONTROL LAW
NOT REQUIRED C 41 S 81-P
DATE: Sept. 3, 1965
Richard J. Kerry, Chmn.
Harlan P. Fitch, Clerk
Warren B. Hall

Planning Board Note:
Compliance with other rules and regulations of the Town of Groton not determined.

PLAN NUMBER 534(B of 2) OF 1966
RECORDED, BOOK 11108 PAGE 259

LIST OF PARCELS TO BE DEEDED FOR THE RELOCATION AND EXTENSION OF STATION AVENUE

PARCEL	GRANTOR	GRANTEE	AREA
2	MAY & HALLY, INC.	TOWN OF GROTON	2,150 SQ. FT.
3	TOWN OF GROTON, COURT ST.	DONALD W. BUCKINGHAM	1,172 SQ. FT.
4	TOWN OF GROTON, E.L. DEPT.	DONALD W. BUCKINGHAM	647 SQ. FT.
5	DONALD W. BUCKINGHAM	TOWN OF GROTON	345 SQ. FT.
6	TOWN OF GROTON, E.L. DEPT.	TOWN OF GROTON	12,171 SQ. FT.
7	TOWN OF GROTON, E.L. DEPT.	MAY & HALLY, INC.	2,276 SQ. FT.
8	TOWN OF GROTON, E.L. DEPT.	DONALD W. BUCKINGHAM	1,534 SQ. FT.
9	DONALD W. BUCKINGHAM	TOWN OF GROTON	4,556 SQ. FT.
10	RALPH B. BOWMAR	TOWN OF GROTON	374 SQ. FT.

Middlesex Registry of Deeds, So. Dist.
CAMBRIDGE, MASS.
Plan Number 534(A of 2) of 1966
Rec'd MAY 6 1966 at 1 h 14 m P.M.
With DEED Doc. No. 241
RALPH B. BOWMAR
TOWN OF GROTON
Recorded, Book 11108 Page 259
Attest: REGISTER

FEE 18.00
BY P.

COMMONWEALTH OF MASSACHUSETTS CHARLES A. PERKINS No. 3482 REGISTERED PROFESSIONAL ENGINEER

COMMONWEALTH OF MASSACHUSETTS CHARLES A. PERKINS No. 3585 REGISTERED LAND SURVEYOR

LAYOUT OF A NEW WAY IN
GROTON, MASS.
MADE FOR
TOWN OF GROTON

SCALE 1" = 20' JULY 1965

CHARLES A. PERKINS CO.
ENGINEERS & SURVEYORS
CLINTON, MASS.

PLAN NO. 2951

N.B. 267 P. 150
P. 72
REF: 3134

534

B